

# Hamilton

Based on 2021 Census Data



## City of Hamilton (CMA) Highlights

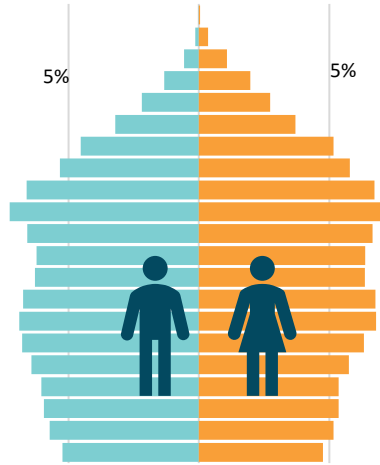
**Population**  
= 785,184

**Number of Homes**  
= 320,081

**Population Density**  
= 571.8/Km<sup>2</sup>

**5-year Population change** = 5.0%

## Age Distribution by Gender

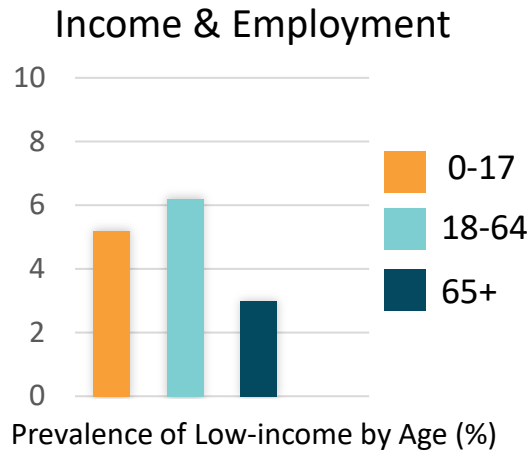


**33%**  
Age 55+

**39%**  
Age 25-54

**28%**  
Age 0-24

**\$47,880**  
Average Income  
(after-tax)

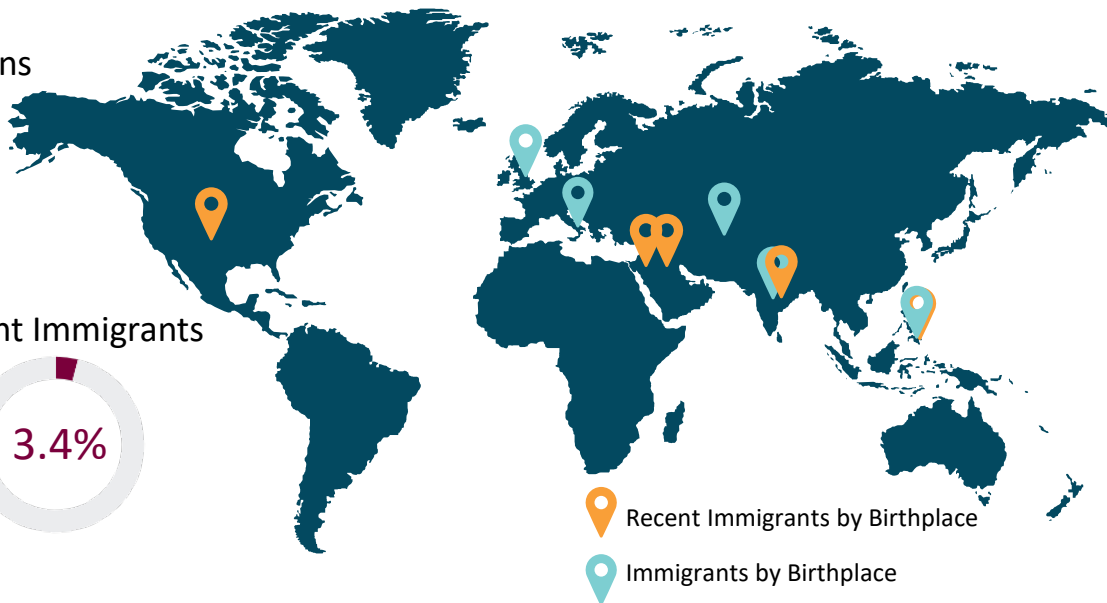
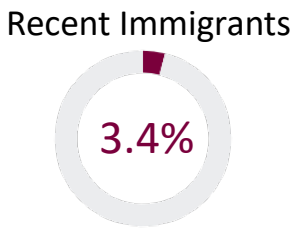
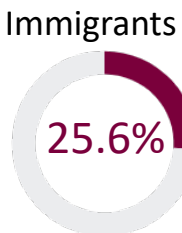
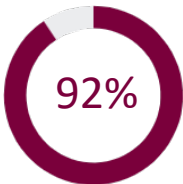


**11.8%**  
Unemployment  
Rate



## Citizenship & Immigrant Population

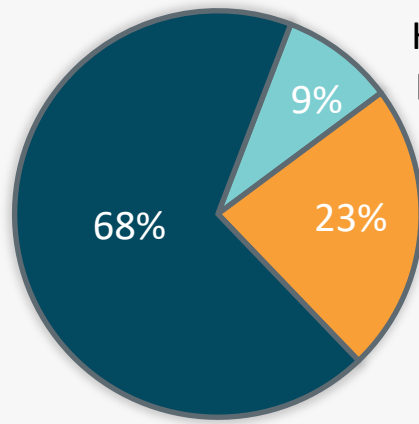
Canadian Citizens



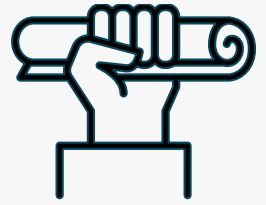
## Language Spoken at Home



English | 84.6%  
Non-official Languages | 11.3%



## Highest Certificate, Diploma or Degree



■ No certificate, diploma or degree  
■ Secondary (high) school diploma or equivalency  
■ Postsecondary certificate, diploma or degree

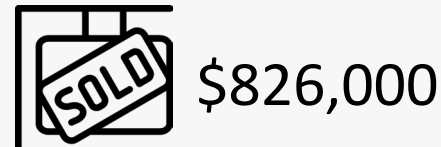
## Neighbourhood Homes



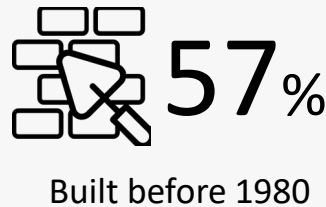
Average monthly shelter costs



Rent their home



Average home value



Major repair needed



Public Health  
Agency of Canada

Agence de la santé  
publique du Canada



Rebecca Ganann | ganann@mcmaster.ca  
Caroline Moore | camoore@mcmaster.ca



Institute for  
Research on Aging



LABARGE CENTRE FOR MOBILITY IN AGING



Cite

Siddiqui, S., Orr, E., Ganann, R. On behalf of the EMBOLDEN research team. (2023).  
Infographic: Neighbourhood Profile-Hamilton.  
URL: <https://emboldenstudy.mcmaster.ca/projects-results/>